Murray Road, Port Noarlunga

Proposed Road Reconstruction - Option C

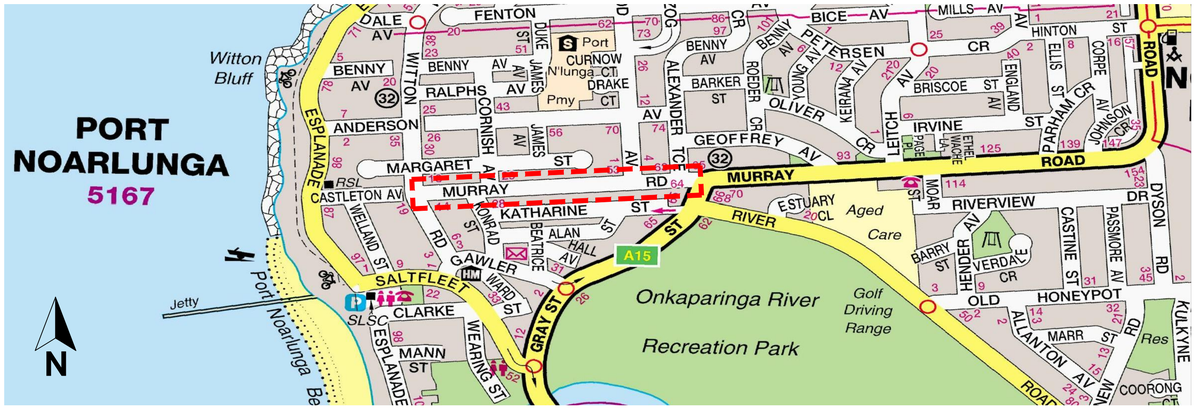

LOCATION PLAN

NOT TO SCALE

STREET TREE EXAMPLE

LEGEND

- EXTENT OF WORKS SHOWN THUS
- EXISTING FENCE
- RECONSTRUCT EXISTING ROAD
- PROPOSED STORMWATER PIT
- PROPOSED STORMWATER PIPE
- EXISTING STORMWATER PIPE
- PROPOSED KERB RAMP
- PROPOSED CONCRETE FOOTPATH
- PROPOSED BLOCK PAVED FOOTPATH
- POTENTIAL LANDSCAPED AREA
- PROPOSED MEDIAN WITH CONCRETE INFILL.
- PROPOSED STREET LIGHTING UPGRADE SUBJECT TO LIGHTING DESIGN.
- PROPOSED STREET TREE
- PARKING SPACE

AVAILABLE CAR PARKS NORTH SIDE - 23
AVAILABLE CAR PARKS SOUTH SIDE - 33
TOTAL - 56

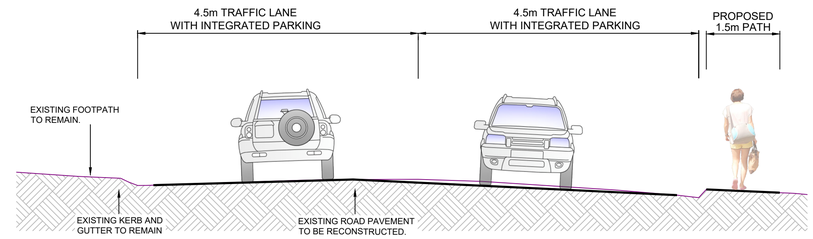

TYPICAL ROAD CROSS SECTION

CORNISH AVENUE TO GRAY STREET

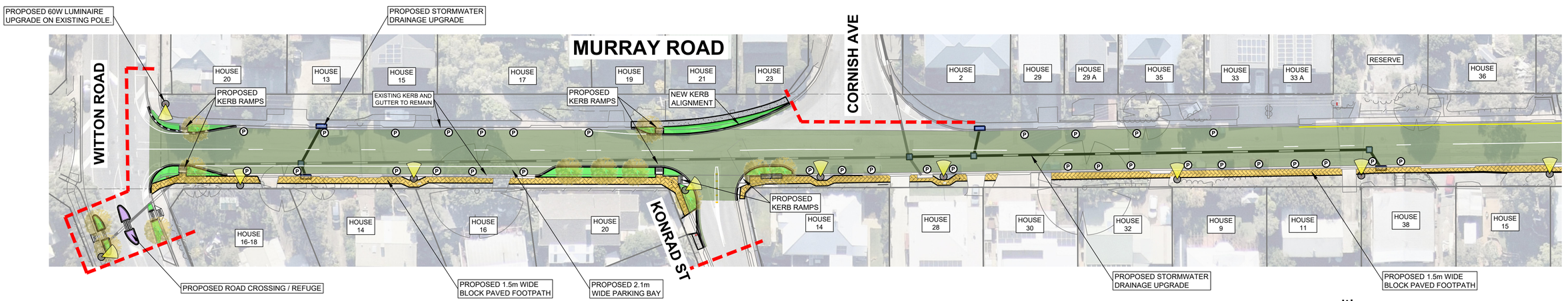

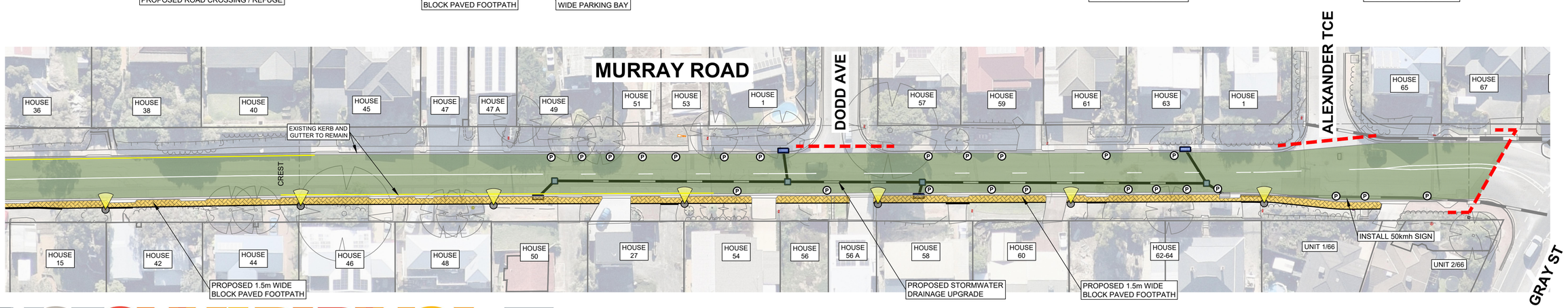

CITY OF ONKAPARINGA

NOT TO SCALE

DRAWING # 2022-071 SHEET # 01 PA

File Reference:
2022-071 Murray Road (B) Option C.dwg